
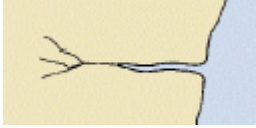
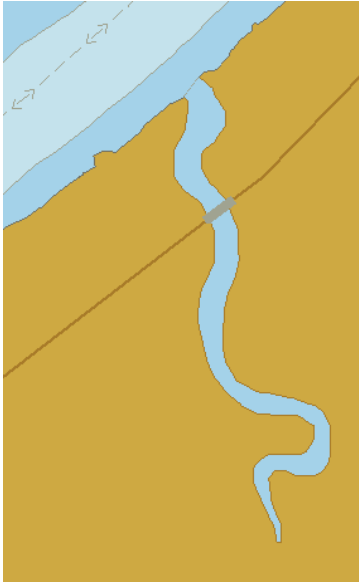


D - Natural Features

D.1 Hydrology

D.1.2 Rivers (non-navigable) (O)

Mainly free flowing water courses that are typically tributaries of the main waterway.

Graphics	Encoding Instructions	Object Encoding
<p><i>Real World</i></p>  <p><i>Chart Symbol</i></p>  <p><i>IENC Symbolization</i></p> 	<p>A) RIVERS of type area should be coded on LNDARE objects.</p> <p>B) Area features should not extend into line features as the river narrows; end where area designation ends.</p> <p>C) Rivers that can be used for navigation by e.g. pleasure craft should be encoded as DEPARE, depare or UNSARE.</p>	<p>Object Encoding</p> <p>Object Class = RIVERS(L,A)</p> <p>(O) OBJNAM = [River Name]</p> <p>(O) NOBJNM = (Refer to Section B, General Guidance)</p> <p>(M) SCAMIN = [EU: 45000; US: 60000]</p> <p>(C) SORDAT = [YYYYMMDD]</p> <p>(C) SORIND = (Refer to Section B, General Guidance)</p>